



Tips
Wear stout, comfortable footwear and take waterproofs

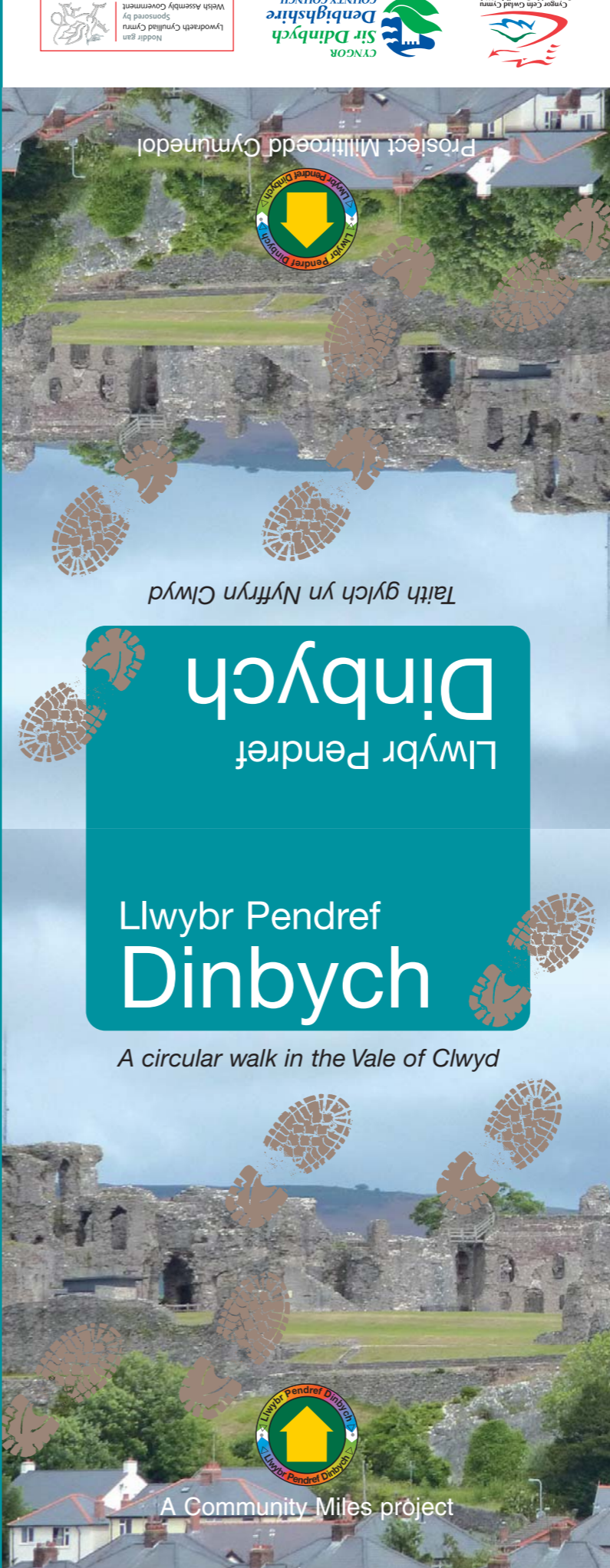
OS Map: 265 Clwydian Range
Approximate duration: 2 hours
Distance: 3 miles / 5 km

Llwybr Pendref Dinbych
A beautiful circular walk starting from the picturesque town of Denbigh taking in a largely unexplored part of the Vale of Clwyd.

Llwybr Pendref Dinbych
Taith gerdded gylchol hyfryd yn cychwyn o dref atyniadol Dinbych sy'n cynnwys rhan o Ddyffryn Clwyd nas chwiliwyd fawr gan neb.

Pellter: 3 milltir / 5 km
Yn para tua: 2 awr
Map OS: 265 Clwydian Range

Tips
Gwisgwch esgidiau cryfion, cyfforddus ac ewch â dillad glaw



Mae Rhaglen Arianu'r Cynllun Gwella Hawliau Tramwy yn cael ei harianu gan Lywodraeth Cynulliad Cymru a'i gwneiddu gan Gyngor Cefn Gwlad Cymru.

www.visitdenbigh.co.uk
Dinbych ar 01745 813125 neu
caffis, bwyta cysylltwch â Grŵp Busnes
I gael mwy o wybodaeth am Lety,
Traveline cymru: 08712 002233
www.denbighshire.gov.uk/highways

01824 706968
Y Grŵp Trafnidiaeth Teithwyr
Trafnidiaeth Gyhoeddus
www.clwydianrangeaonb.org.uk
Dewch i wybod am AHNE Bryniau Clwyd

www.clwydiancountry.co.uk
Gwefan sy'n rhestru llefy, tafarnau,
gweithgareddau a llefydd i fwyta
Chyffwrddadau a Dalmau

Useful Contacts & Numbers

www.clwydiancountry.co.uk
A website listing accommodation, inns, activities and places to eat

www.clwydianrangeaonb.org.uk
Learn about the Clwydian Range AONB


Public Transport
The Passenger Transport Group
01824 706968

www.denbighshire.gov.uk/highways
Traveline cymru: 08712 002233

For further information on Accommodation, cafes, restaurants contact the Denbigh Business Group on 01745 813125 or www.visitdenbigh.co.uk

The Right of Way Improvement Plan Funding Programme is funded by Welsh Assembly Government and administered by Countryside Council for Wales.

Mwy o gyfie i grwydro
Mae "Cerdded yng Nghefn Gwlad Sir Dinbych a Sir Fflint" yn ddau lyfr ardderchog.
www.clwydianrangeaonb.org.uk
www.sirddinbych.gov.uk/cefnngwlad neu
www.sirfflint.gov.uk/cefnngwlad
www.beicobryniauclwyd.com
Tra gwneir pob ymdrech i wneud y llyfr yn hwn mor gywir â phosibl ni all yr awdur na chyflunwyr dderbyn unrhyw gyfrifoldeb os bydd gwaliau ynddo.




More opportunities to explore
Rural Walks in Denbighshire and Flintshire are two great free walking guides.
www.clwydianrangeaonb.org.uk
www.denbighshire.gov.uk/countryside or
www.flintshire.gov.uk/countryside
www.ridetheclwyds.com
Whilst every effort has been made to make this booklet as accurate as possible, neither authors nor publishers accept any responsibility for the consequence of errors.



Llwybr Pendref Dinbych

- 1 Galch Hill**
Roedd Richard Myddleton (1508-1575) yn Llywodraethwr Castell Dinbych ac ymhlith ei naw mab a aned yn Galch Hill ac a gofeir gan blaec Myddleton yn Eglwys y Santes Farchell, oedd Syr Hugh, y daeth ei Gynllun Afon Newydd â chyflenwad d'r i Lundain a Syr Thomas, Arglwydd Faer Lundain yn 1613, a setylodd llinach teulu Myddleton yng Nghastell Y Waun yn 1595. Mae'n bosibl fod yr enw Galch Hill yn tarddu o'r Almaeneg "Galgenhau" (Gallows Hill), ond mae'n fwy tebygol o fod wedi tarddu o nodwedd ddaearogol leol.
- 2 Pencoed**
I dref Dinbych, mae Pencoed yn safle coewigol o fewn cyrraedd rhydd gyda digonedd o fywyd gwylt a golgyfeydd panoramig gwych, yn cynnwys y rheini dros Gastell Dinbych, sydd mor amlwg.
- 3 Cofeb Dr Johnson**
Medi'i choed ar lan Afon Ystrad gan y Cyrrol John Myddleton o Blas Gwaenyrog, i goffâu arhosiad Dr Samuel Johnson yng Ngwaenyrog yn 1774.
- 4 Castell Dinbych**
Dechreuwyd adeiladu Castell Dinbych yn 1282 gyda 3,000 o Iafurwr dan gyfarwyddyd Henry de Lacey, a oedd yn dai Arglwyddiaeth Dinbych ar y pryd. Bellach yn adfeilion cafodd y castell, sydd dai yn safle trawiadol, ei ddirfodi gan Llywodraeth y Senedd yn dilyn y Rhyfel Cartref (1642-1646). Uwchben y fynedfa mae ffigur carreg heb ben y dywedi'r ei fod yn cynrychioli Edward I.

- 5 Perllan Gymunedol Cai Dai**
Perllan Gymunedol Dinbych, agorwyd Hydref 30ain 2010. Perllan Gymunedol i ddathlu alienedigaeth Eirinen frodorol Dinbych a gofnodwyd gyniat yn 1785. Bydd y Berllan yn cael ei chynnal gan y Gymuned i genedlaethau'r dyfodol ei defnyddio a'i mwynhau. Â chysylltiadau lawer â theihiau eraill o gwmpas yr ardal, mae'r Berllan yn cynnwys pwll dŵr naturiol, man picnic, cwt gwybodaeth, toiledau, maes parcio, mynediad i bobl anabl a chaffi yn Amgueddïar 50'au, sydd wedi'i lleoli ar yr un safle. Mae'r Berllan ar agor bob dydd ac mae croeso i dawb.



S CAMFA / STILE

KG GIAT / GATE

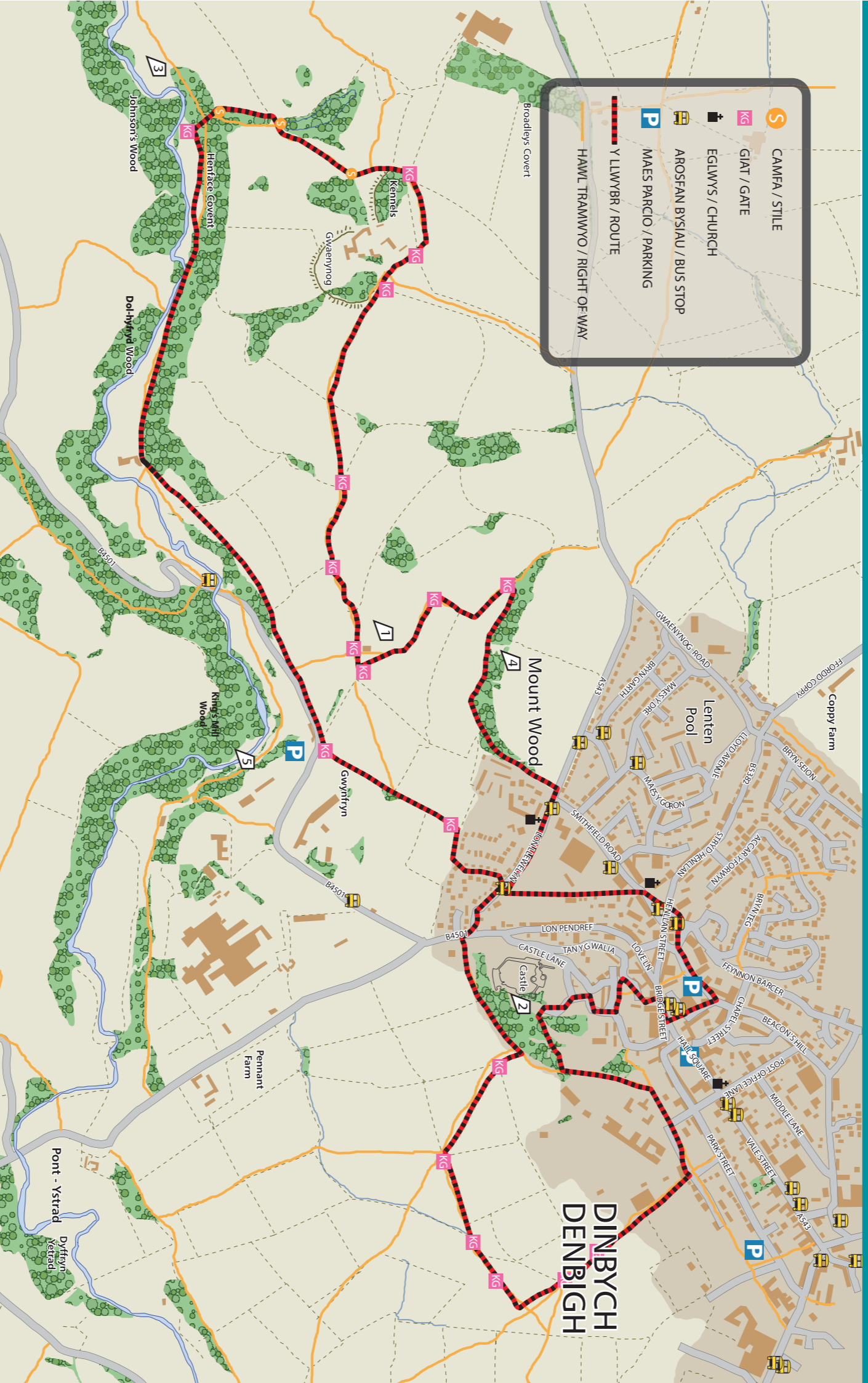
EGLWYS / CHURCH

AROSFAN BYSIAU / BUS STOP

P MAES PARCIO / PARKING


Y LLWYBR / ROUTE

HAWL TRAMWYO / RIGHT OF WAY



This map is reproduced from Ordnance Survey material with the permission of Ordnance Survey on behalf of the Controller of Her Majesty's Stationary Office © Crown copyright. Unauthorized reproduction infringes Crown copyright and may lead to prosecution or civil proceedings. Denbighshire County Council. 100023408. 2009.

Llwybr Pendref Dinbych



- 1 Galch Hill**
Richard Myddleton (1508-1575) was Governor of Denbigh Castle and amoung his nine sons born at Galch Hill and commemorated by the Myddleton plaque in St Marcella's Church, were Sir Hughm whose New River Scheme brought a water supply to London and Sir Thomas, Lord Mayor of London in 1613 who in 1595 established the Myddleton dynasty at Chirk Castle. The name Galch Hill may be derived from the German "Galgenhau" Gallows Hill, but is more likely to have originated from a local geological characteristic.

- 2 Mount Wood**
To the town of Denbigh, Mount Wood is a site of easily accessible woodland with an abundance of wildlife and great panoramic views, including those over the prominent
- 3 Dr Johnsons Monument**
Erected on the banks of the River Ystrad by Colonel John Myddleton of Gwaenyrog Hall, to commemorate the stay of Dr Samuel Johnson at Gwaenyrog in 1774.
- 4 Denbigh Castle**
The building of Denbigh Castle commenced in 1282 with 3,000 laborers under the direction of Henry de Lacey whom at the time held the Lordship of Denbigh. Now in ruinous state the castle, still an impressive site was slighted by the Parliamentary Government following Civic War (1642-1646). Above the entrance is a headless stone figure said to represent Edward I.

- 5 Cae Dai Community Orchard**
Denbigh Community Orchard, open October 30th 2010. A Community Orchard to celebrate the rebirth of the native Denbigh Plum first recorded in 1785. The Orchard will be maintained by the community for future generations to use and enjoy. Many links to further walks around the area. The Orchard includes a natural pond, picnic area, information hut, toilets, car parking, disability access and café at the 50's Museum which is located on the same site. The Orchard is open everyday and all are welcome.

Denbigh Castle, Denbighshire County Council, through their Countryside Service, has owned and managed one half of the woodland since 2005. Volunteers of all ages have come to help encourage wildlife to the wood and to promote its sympathetic use and enjoyment by users, those both local and visitors from afar.